



Drive 84.1 miles, 1 h 32 min

Directions from 701 School St to 1751 Oliver St

○ 701 School St

Culver, IN 46511

This route has tolls.

Take **IN-17 N to U.S. 30 W** in West

11.0 mi / 16 min

- 1. Head north on School St toward Cavalier Dr
0.2 mi
- 2. Turn right onto IN-10 E/IN-17 N
0.5 mi
- 3. Take the 1st left onto IN-17 N
7.7 mi
- 4. Continue straight onto Sycamore Rd
1.8 mi
- 5. Continue onto Rose Rd
0.8 mi

Follow **U.S. 30 W to IN-2 E/IN-49 N/State Road 2 E** in Valparaiso. Take the **IN-49 N/IN-2 E** exit from U.S. 30 W



33.9 mi / 34 min

- 6. Turn left onto U.S. 30 W
33.3 mi
- 7. Exit onto IN-2 E/IN-49 N/State Road 2 E toward Valparaiso/Chesterton
0.6 mi

Get on **I-80 W/I-90 W** in Liberty Township




9.2 mi / 10 min



- 8. Merge onto IN-2 E/IN-49 N/State Road 2 E
 Continue to follow IN-49 N
8.6 mi
- 9. Turn left at Gateway Blvd
 Partial toll road
0.3 mi



-  10. Keep right at the fork, follow signs for I-80 W/I-90 W/Chicago and merge onto I-80 W/I-90 W
 Toll road
0.2 mi

Continue on I-90 W to Hammond

29.2 mi / 29 min

-  11. Merge onto I-80 W/I-90 W
 Continue to follow I-90 W
 Partial toll road
25.7 mi

-  12. Take exit 5 toward US-41/Hammond/Calumet Ave
 Toll road
0.5 mi

-  13. Turn right onto 141st St (signs for U.S. 41)
 Partial toll road
0.3 mi

-  14. Take the 1st right onto Calumet Ave
2.8 mi

Continue on 119th St. Drive to Oliver St in Whiting

0.9 mi / 3 min

-  15. Turn right onto 119th St
0.7 mi

-  16. Turn left onto Oliver St
 Destination will be on the right
0.1 mi

 1751 Oliver St

Whiting, IN 46394

These directions are for planning purposes only. You may find that construction projects, traffic, weather, or other events may cause conditions to differ from the map results, and you should plan your route accordingly. You must obey all signs or notices regarding your route.

Map data ©2014 Google